

REGIONAL ROADWAY SAFETY PROGRAM

FY 2027 Project Recommendations

Janie Nham and Jamie Bufkin, Transportation Planners
TPB Transportation Planner

TPB Technical Committee
May 1, 2026



Intersection in Silver Spring, MD (MCDOT/Flickr)



Downtown DC (Emma K Alexandra/Flickr)





Regional Roadway Safety Program

- Established and funded by the TPB via Resolution R3-2021 in 2020 to support roadway safety efforts regionwide
- 32 projects have been awarded totaling \$2.1 million since 2020
- Projects include site-specific planning or preliminary design, education campaigns and toolkits, complete streets, local road safety plans, guidelines and standards, and more



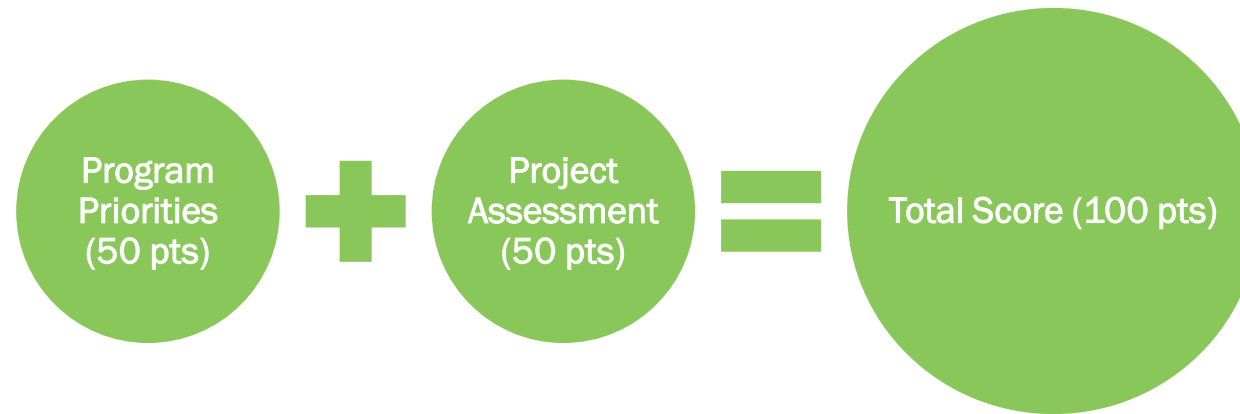
FY 2027 Solicitation

- TPB Staff solicited applications on January 2 through February 27
- 11 applications were received totaling \$870,000 in funding requests
 - Four applications from Maryland jurisdictions
 - Seven applications from Virginia jurisdictions



Selection

- Selection Panel
 - TPB staff + safety officials from DDOT, MDOT, and VDOT
 - Individual Evaluations



- Discussion: consensus recommendations



Funding Recommendations

Jurisdiction	Project Name	Funding Request	Funding Recommendation*
City of Alexandria	Mount Vernon Avenue Corridor Study	\$80,000	\$80,000
City of Fairfax	Pickett Road Corridor Roadway Safety Audit	\$80,000	\$80,000
Montgomery County	Pedestrian Hybrid Beacons in Context: An Evidence-Based Assessment by Roadway and Land Use	\$80,000	\$80,000
City of Takoma Park	Between the Creeks: Flower Avenue Traffic Study	\$80,000	\$80,000
Total			\$320,000

*Funding recommendations assume an anticipated funding level of \$320,000.

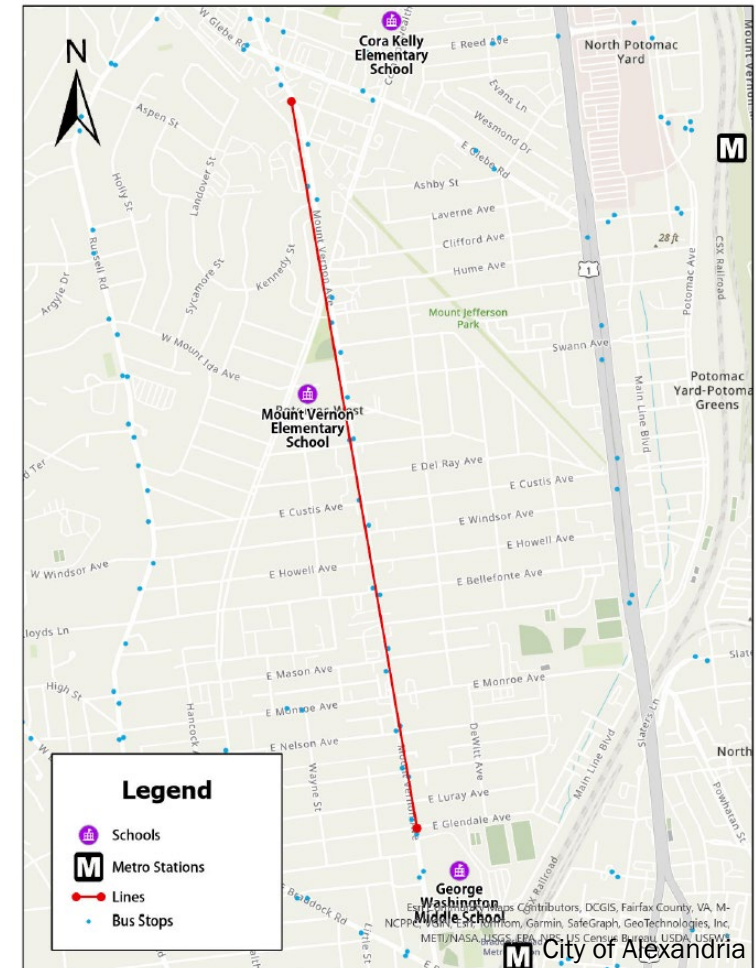


Mount Vernon Avenue Corridor Study

City of Alexandria - \$80,000



Google Street View



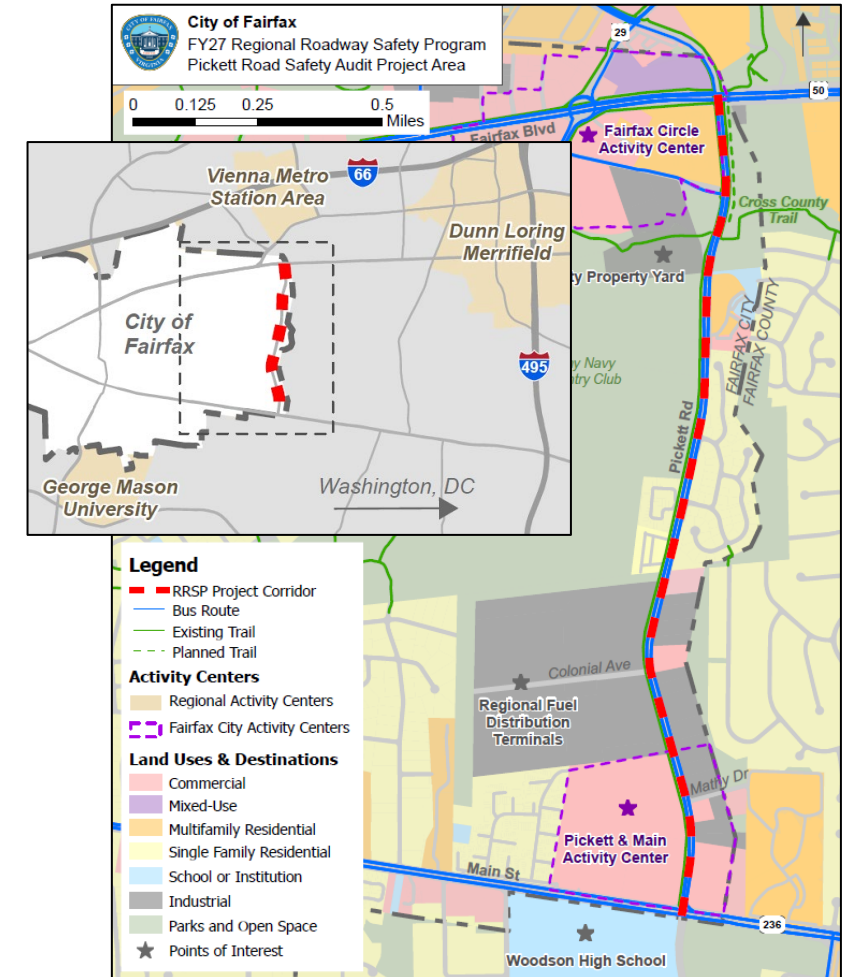
National Capital Region
Transportation Planning Board

Pickett Road Corridor Roadway Safety Audit

City of Fairfax - \$80,000



Jamie Bufkin

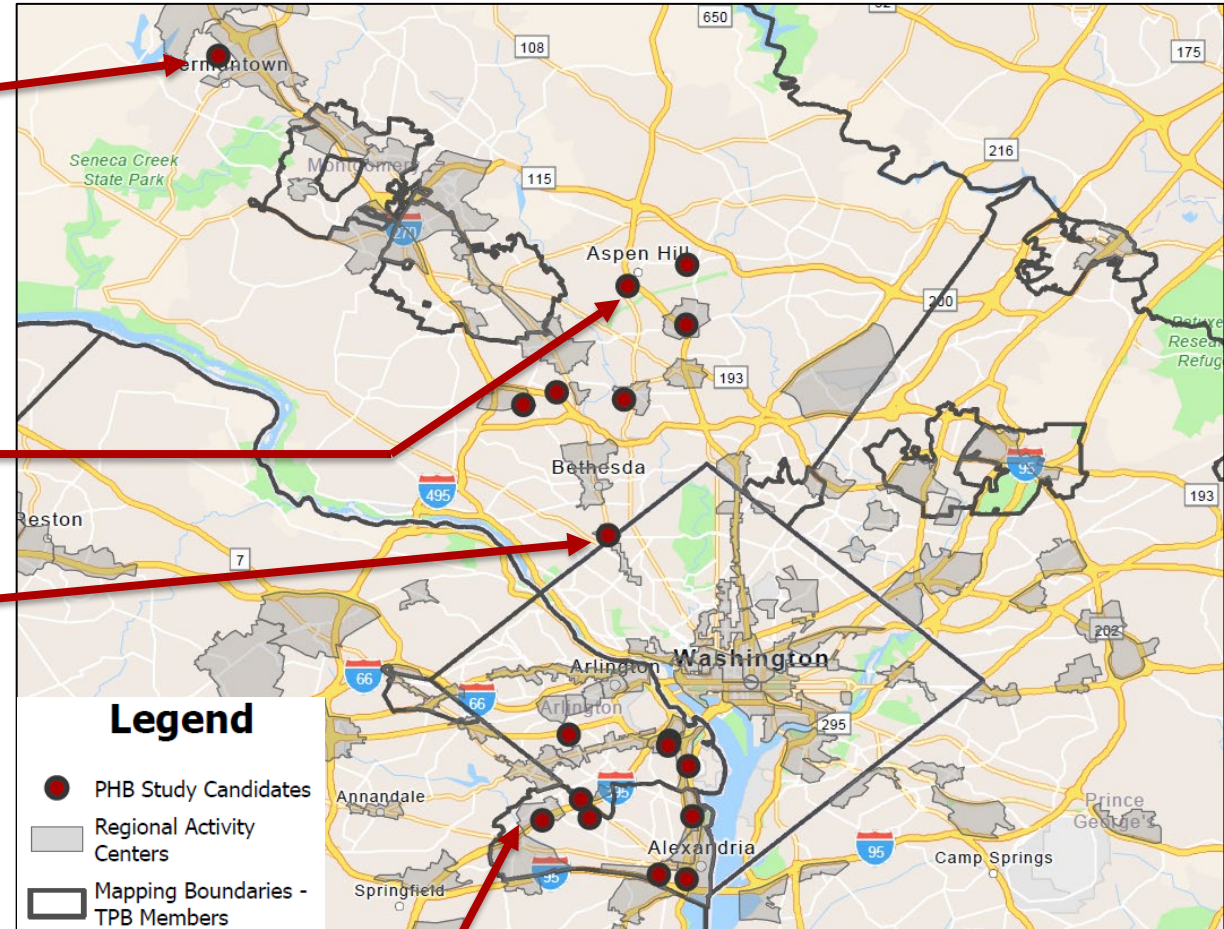



City of Fairfax



Pedestrian Hybrid Beacons in Context: An Evidence-Based Assessment by Roadway and Land Use

Montgomery County - \$80,000



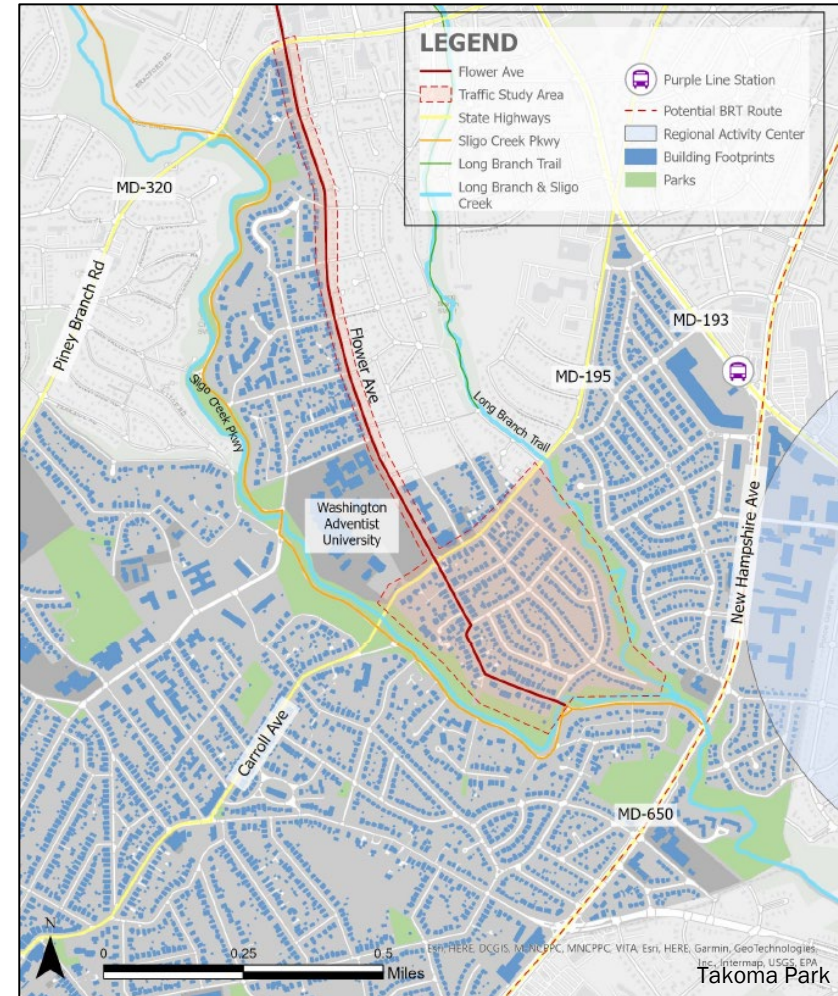
National Capital Region
Transportation Planning Board

Between the Creeks: Flower Avenue Traffic Study

City of Takoma Park - \$80,000



Google Street View



National Capital Region
Transportation Planning Board

Next Steps

- Present to TPB for Approval on May 20
- Consultant selection process: June - July
- Task Order Award and project kick-off: August - September



Janie Nham

Transportation Planner

jnham@mwkog.org

Jamie Bufkin

Transportation Planner

jbufkin@mwkog.org

mwkog.org/tpb

Metropolitan Washington Council of Governments

777 North Capitol Street NE, Suite 300

Washington, DC 20002



National Capital Region
Transportation Planning Board