


SPOT IMPROVEMENTS IN ALEXANDRIA

TPB TRANSPORTATION SAFETY SUBCOMMITTEE | MAY 12, 2026

SILAS SULLIVAN | COMPLETE STREETS COORDINATOR



Introduction

Silas Sullivan

Complete Streets Coordinator

Silas.Sullivan@Alexandriava.gov

703.615.5540



Complete Streets are for everyone.

They are designed and operated to enable safe, efficient, and comfortable travel for all users.



Complete Streets in Alexandria

- 15 square miles
- Population 160,000
- 500+ lane miles of streets
- 250+ signalized intersections
- 320 miles of sidewalks
- 20+ miles of paved trails
- 20+ miles of bike lanes
- 70+ bikeshare stations
- 5 Metro stations
- 25+ bus routes



Recent Successes



5 corridor speed limit reductions



5+ miles of new bike lanes
(6+ miles in design)



120+ Safe Routes to School
improvements



2.3 miles of BRT
(7+ miles in design)



400+ crossing improvements



100+ LPIs/NTORs



0 fatalities in 2023

Typical Complete Streets Treatments



Minneapolis Street Design Guide



City of New York




City of Seattle



Planetizen



Challenges



Funding



Staffing



Community
Priorities



Equity

Spot-Improvement Treatments



Credit: Louis Tinsley



Credit: Louis Tinsley



Credit: Alex Carroll




72ND ST

NO
TURN
ON RED

NO
TURN
ON RED

Site Selection



Plans and
Policies



Repaving
Calendar



Community
Requests

Complete Streets Policy

“...every street project shall incorporate to the extent possible Complete Streets infrastructure...”

Recent Projects

Sanger Avenue

Before



After



Before



After



After



After



Mill Road

Before



After



Before



After



Before



After



Wheeler Avenue

Before



After



Lessons & Looking Ahead

1

**Our work
is not
finished.**

2

**This is a
marathon,
not a sprint.**

3

**We can't
do this
alone.**

Thank you!

