

TRANSPORTATION LAND-USE CONNECTIONS (TLC) PROGRAM

APPROVAL OF FY 2027 PROJECTS

Janie Nham and Jamie Bufkin, Transportation Planners
Transportation Planning Board

May 20, 2026



TLC Program



191 projects since 2007, totaling more than \$9.2 million

TRANSPORTATION Local Technical Assistance Programs Database (TLC-RRSP-TWR)

This searchable database includes projects funded by three TPB programs—the Transportation Land-Use Connections (TLC) Program, the Regional Roadway Safety Program (RRSP), and the Transit Within Reach (TWR) Program. These local technical assistance programs provide short-term consultant services to local jurisdictions for small planning and preliminary design/engineering projects.

You may use the selection boxes to choose specific parameters or search for a word. Use the eraser button to reset the selection box

[Return to TLC Overview Page](#), [RRSP Overview Page](#) or the [TWR Overview Page](#)

Jurisdiction

All v

Fiscal Year

All v

Primary Topic

All v

Program

All v

Search

All v

Jurisdiction	Fiscal Year	Project Name (link to report)	Description	Primary Topic	Type	Program
Alexandria, City of	2023	Duke Street at S. Farnick and S. Henry Streets Safety Improvements	Develop design improvements at two Duke Street intersections that will address pressing safety concerns.	Bike/Ped Connectivity & Safety	Design/Preliminary Engineering	RRSP
Alexandria, City of	2023	Safe Routes to School Walk Audits Phase 2	Conduct on-the-ground walk audits to develop recommendations for bike/ped safety improvements for five schools.	Safe Routes to School	Planning	TLC
District of Columbia	2023	Delivery Microhub Feasibility Study	Locate staging areas (microhubs) to facilitate sustainable delivery modes, including bicycle and foot deliveries. Includes best-practice research, development of location selection criteria, and a conceptual implementation plan.	Freight	Planning	TLC
District of Columbia	2023	Independence Avenue Corridor Study	Make recommendations regarding connectivity, multi-modal use, safety, and the quality of the pedestrian experience along the Independence Avenue corridor south of the National Mall.	Corridor Planning - Multimodal	Planning	TLC
Frederick County	2023	New Design Road Bikeway Study	Identify options and preliminary costs for a challenging segment of New Design Road that will be a key link in a future bikeway connecting the city to the C&O Canal.	Trail/Path Planning	Planning	TLC





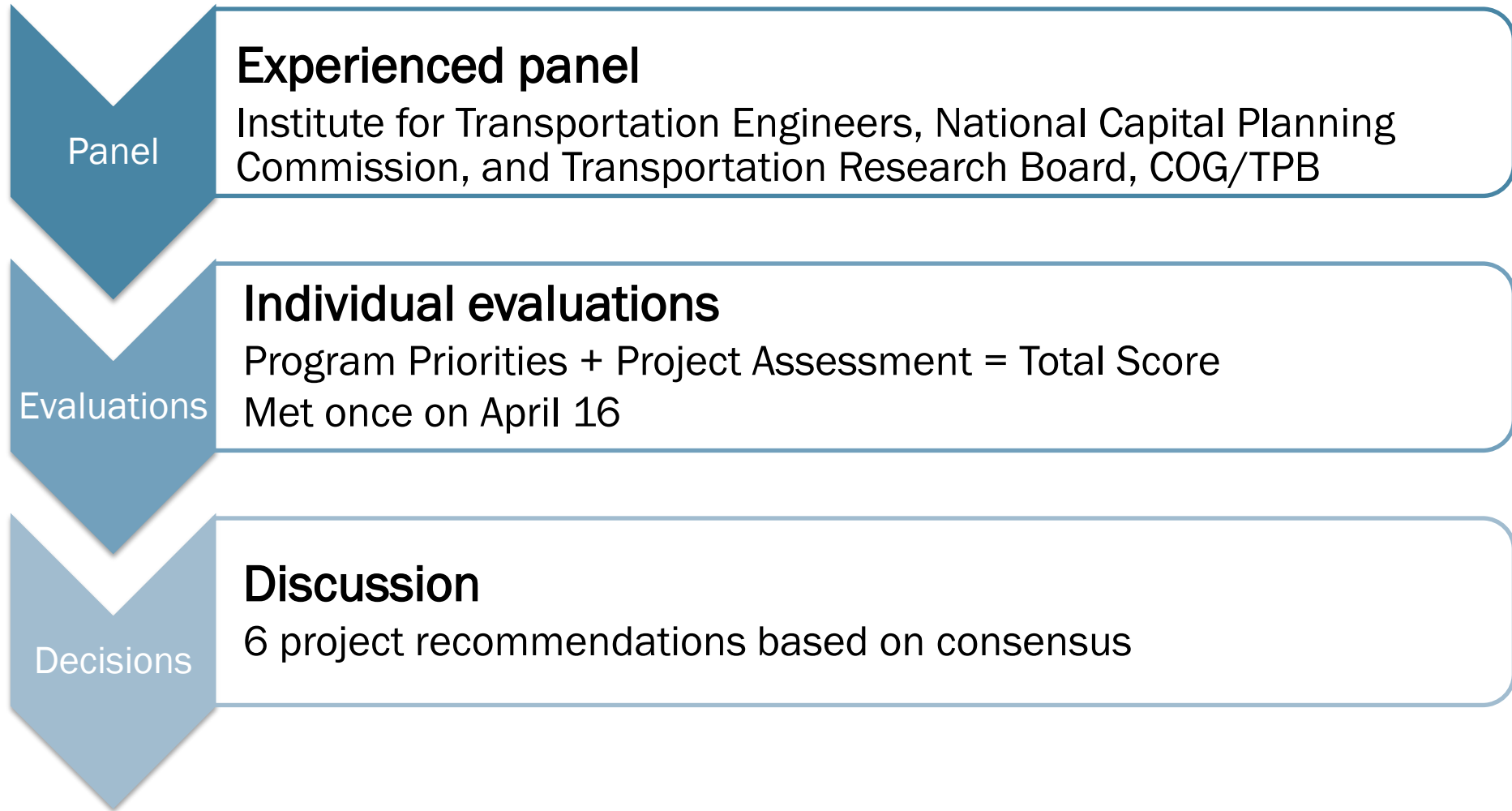
How TLC works

- Consultant-led projects
- Up to \$80K-\$100K
- 6-8 months
- Planning or design

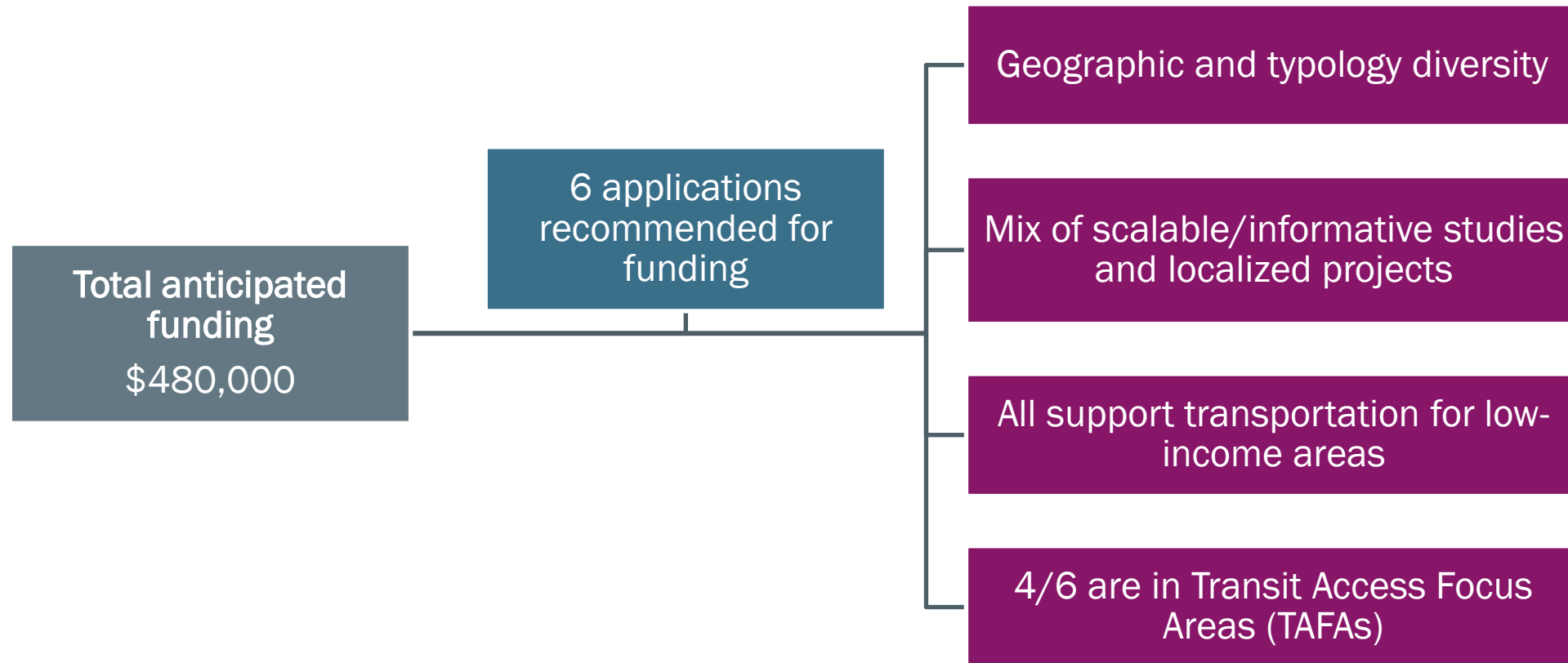
Solicitation this year



Selection



Overview of Recommendations



Funding Recommendations

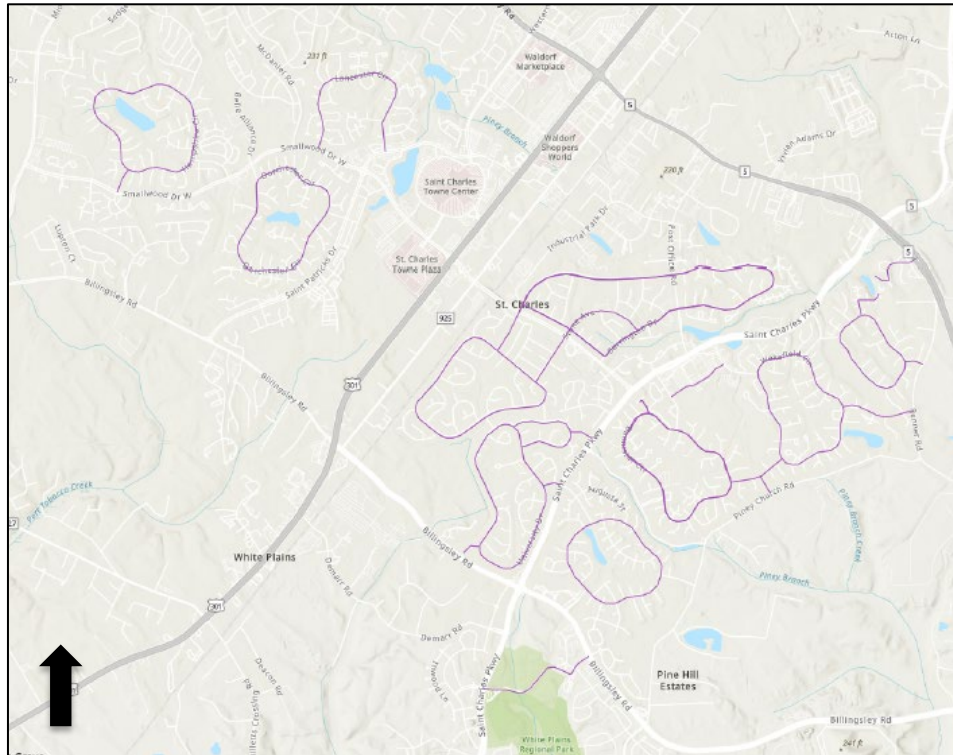
Jurisdiction	Project	Funding
Charles County	Neighborhood Greenway Guidelines and Strategy Toolkit	\$60,000
Montgomery County	Domer Avenue Neighborhood Greenway	\$100,000
City of Rockville	A Bench for Every Bus Stop: A Feasibility Study to Provide Seating for All Bus Stops in Rockville	\$80,000
City of Alexandria	Bicycle Network Gap Analysis and Conceptual Design	\$80,000
Arlington County	North Carlin Springs Road Multimodal Alternatives Analysis	\$80,000
Prince William County	Parking Demand Study	\$80,000
	TOTAL	\$480,000



Neighborhood Greenway Guidelines and Strategy Toolkit

Charles County - \$60,000

Waldorf Neighborhoods Identified for Greenway Traffic Calming Strategies



Charles County



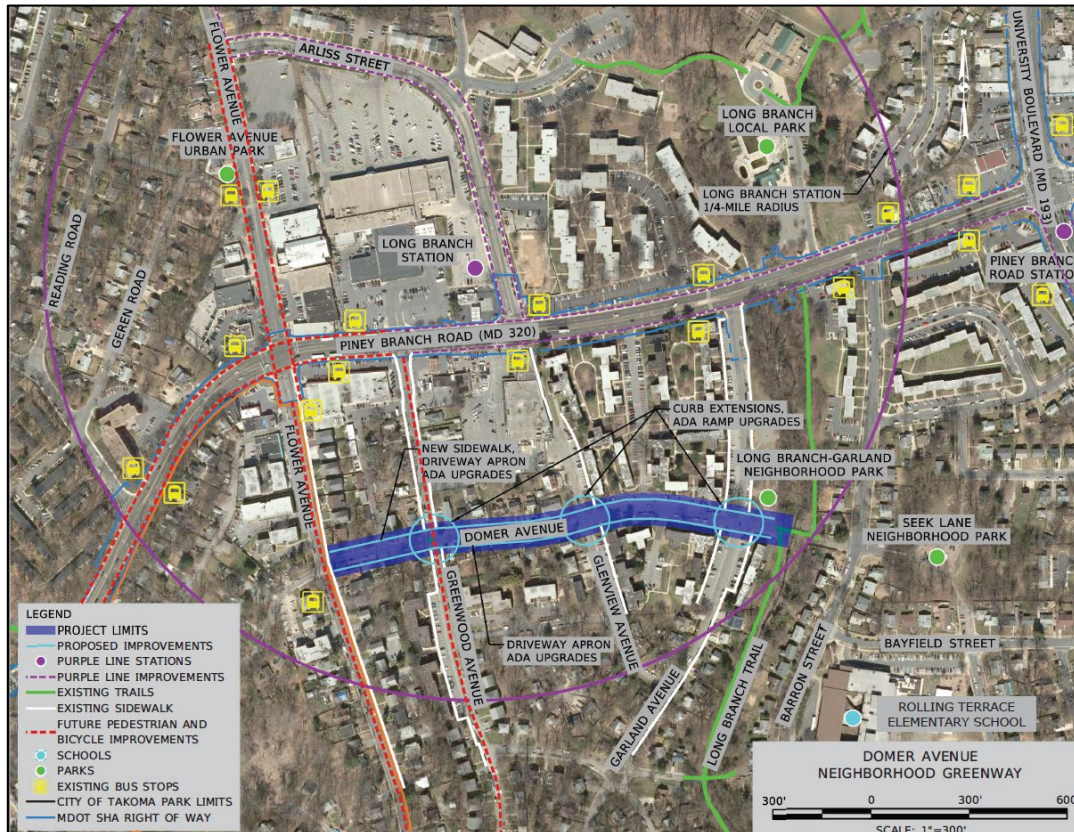
Google Street View



National Capital Region
Transportation Planning Board

Domer Avenue Neighborhood Greenway

Montgomery County - \$100,000



Montgomery County

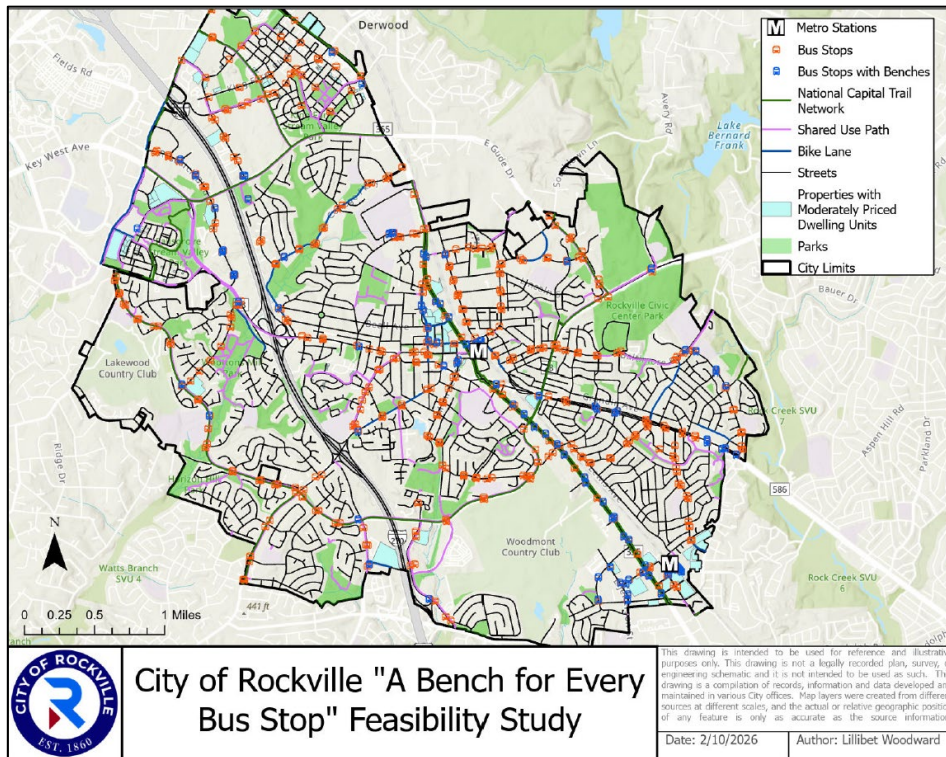


Google Street View



A Bench for Every Bus Stop: A Feasibility Study to Provide Seating for All Bus Stops in Rockville

City of Rockville, MD - \$80,000



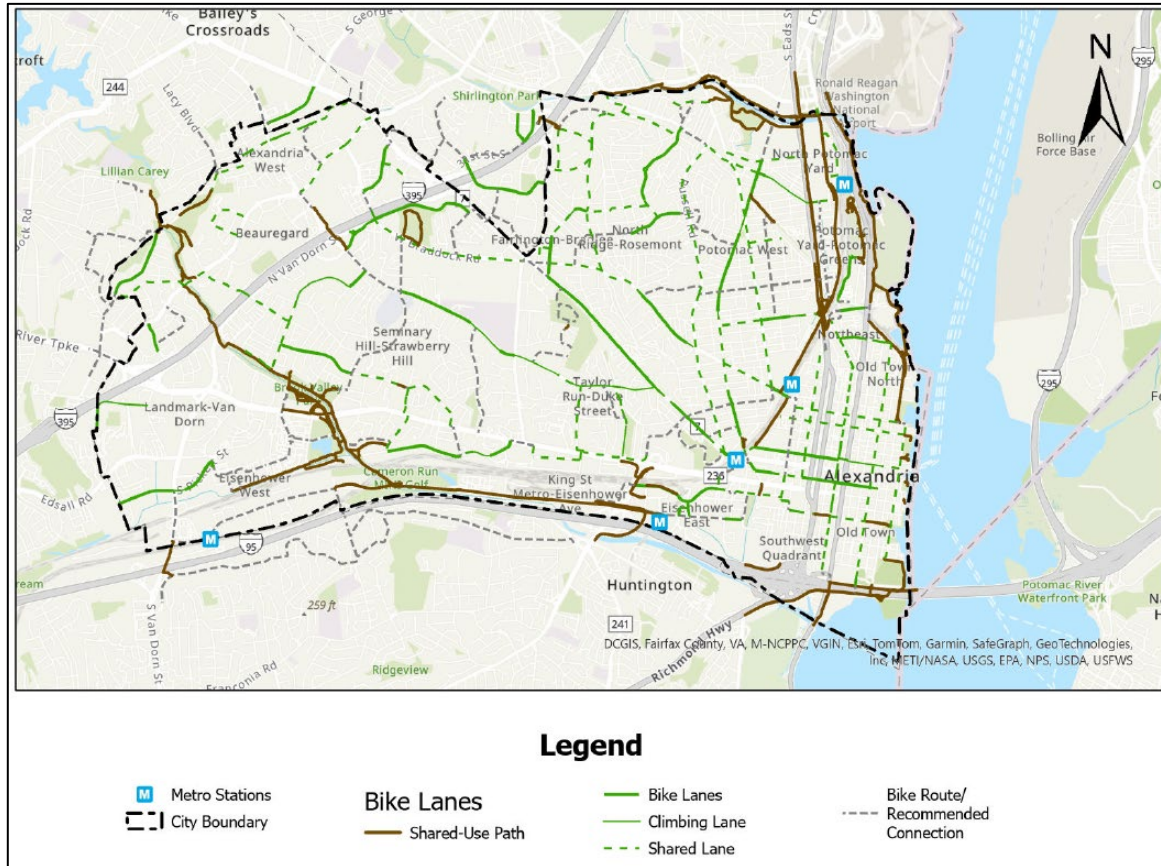
City of Rockville



Google Street View

Bicycle Network Gap Analysis and Conceptual Design

City of Alexandria, VA - \$80,000



City of Alexandria



City of Alexandria



National Capital Region
Transportation Planning Board

North Carlin Springs Road Multimodal Alternatives Analysis

Arlington County, VA - \$80,000



Arlington County



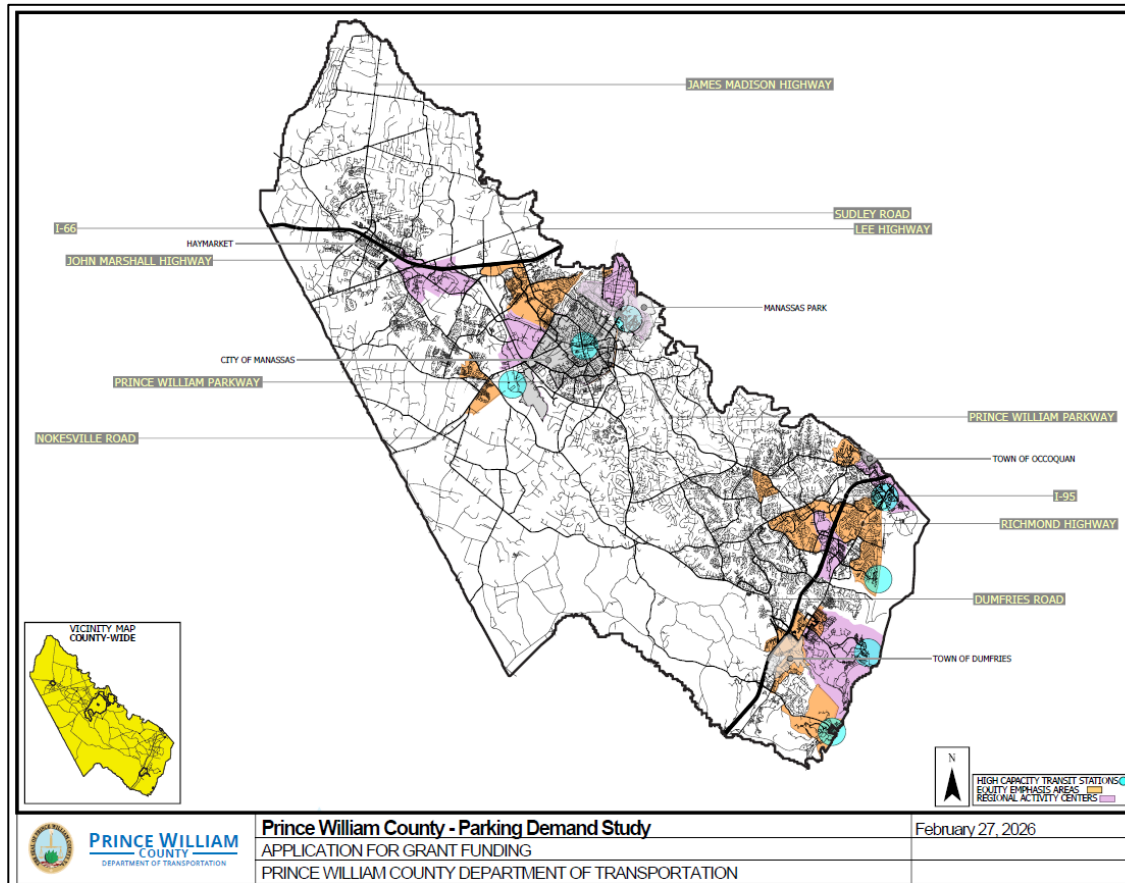
National Capital Region
Transportation Planning Board



Google Street View

Parking Demand Study

Prince William County, VA - \$80,000



Prince William County



Your at Home Team



Drees Homes



National Capital Region
Transportation Planning Board

Next Steps

- Begin consultant selection process in June
- Get projects started in September



Janie Nham

Transportation Planner
jnham@mwkog.org

Jamie Bufkin

Transportation Planner
jbufkin@mwkog.org

mwkog.org/tpb

Metropolitan Washington Council of Governments
777 North Capitol Street NE, Suite 300
Washington, DC 20002



National Capital Region
Transportation Planning Board