

# TRANSPORTATION LAND-USE CONNECTIONS (TLC) PROGRAM

## APPROVAL OF FY 2027 PROJECTS

Janie Nham and Jamie Bufkin, Transportation Planners  
TPB Technical Committee

May 1, 2026



# TLC Program



191 projects since 2007, totaling more than \$9.2 million

## TRANSPORTATION Local Technical Assistance Programs Database (TLC-RRSP-TWR)

This searchable database includes projects funded by three TPB programs—the Transportation Land-Use Connections (TLC) Program, the Regional Roadway Safety Program (RRSP), and the Transit Within Reach (TWR) Program. These local technical assistance programs provide short-term consultant services to local jurisdictions for small planning and preliminary design/engineering projects.

You may use the selection boxes to choose specific parameters or search for a word. Use the eraser button to reset the selection box

[Return to TLC Overview Page](#), [RRSP Overview Page](#) or the [TWR Overview Page](#)

Jurisdiction

All ▼

Fiscal Year

All ▼

Primary Topic

All ▼

Program

All ▼

Search

All ▼

Jurisdiction	Fiscal Year	Project Name (link to report)	Description	Primary Topic	Type	Program
Alexandria, City of	2023	<a href="#">Duke Street at S. Farnick and S. Henry Streets Safety Improvements</a>	Develop design improvements at two Duke Street intersections that will address pressing safety concerns.	Bike/Ped Connectivity & Safety	Design/Preliminary Engineering	RRSP
Alexandria, City of	2023	<a href="#">Safe Routes to School Walk Audits Phase 2</a>	Conduct on-the-ground walk audits to develop recommendations for bike/ped safety improvements for five schools.	Safe Routes to School	Planning	TLC
District of Columbia	2023	<a href="#">Delivery Microhub Feasibility Study</a>	Locate staging areas (microhubs) to facilitate sustainable delivery modes, including bicycle and foot deliveries. Includes best-practice research, development of location selection criteria, and a conceptual implementation plan.	Freight	Planning	TLC
District of Columbia	2023	<a href="#">Independence Avenue Corridor Study</a>	Make recommendations regarding connectivity, multi-modal use, safety, and the quality of the pedestrian experience along the Independence Avenue corridor south of the National Mall.	Corridor Planning - Multimodal	Planning	TLC
Frederick County	2023	<a href="#">New Design Road Bikeway Study</a>	Identify options and preliminary costs for a challenging segment of New Design Road that will be a key link in a future bikeway connecting the city to the C&O Canal.	Trail/Path Planning	Planning	TLC





## How TLC works

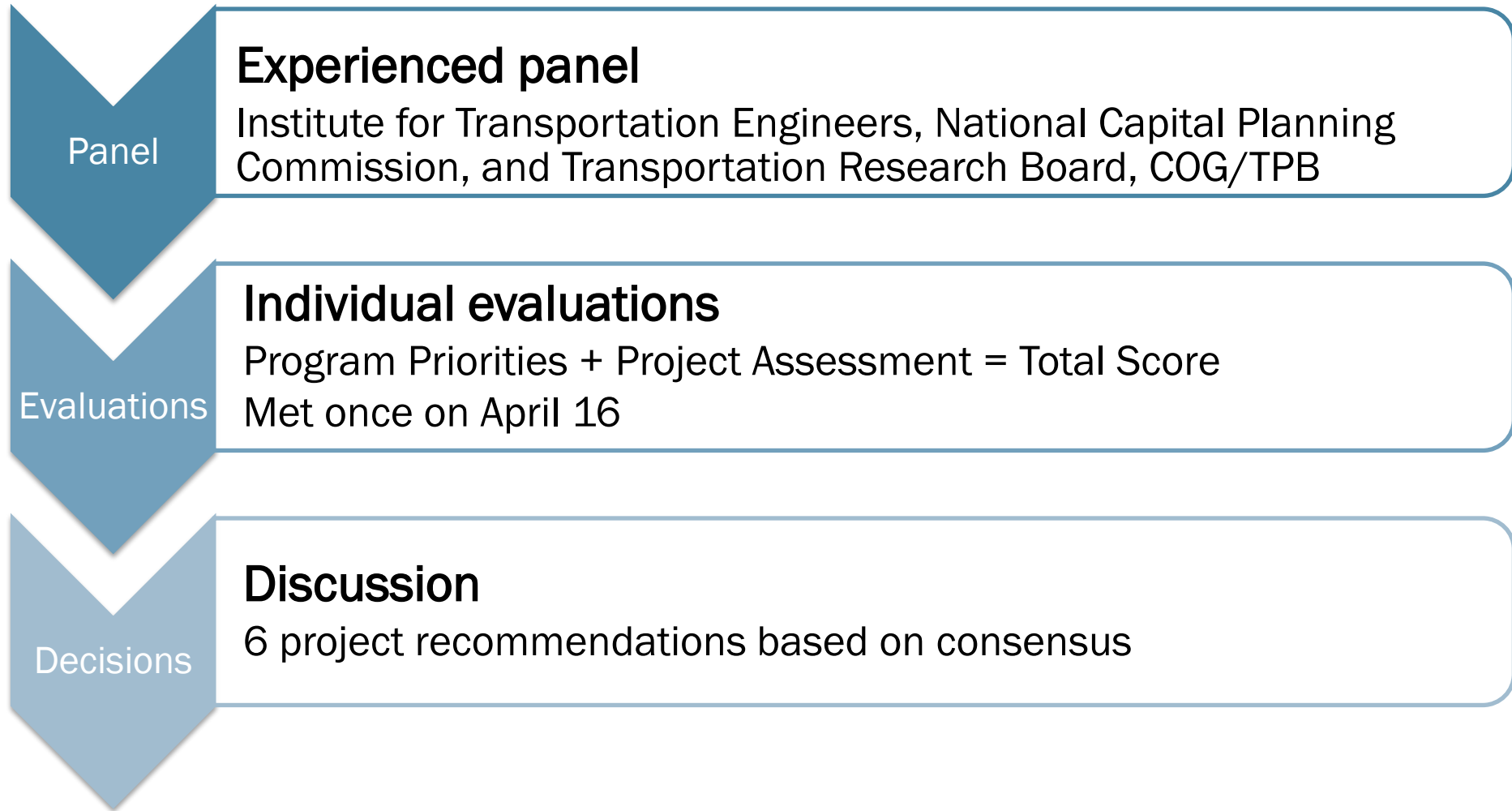
- Consultant-led projects
- Up to \$80K-\$100K
- 6-8 months
- Planning or design

# Solicitation this year

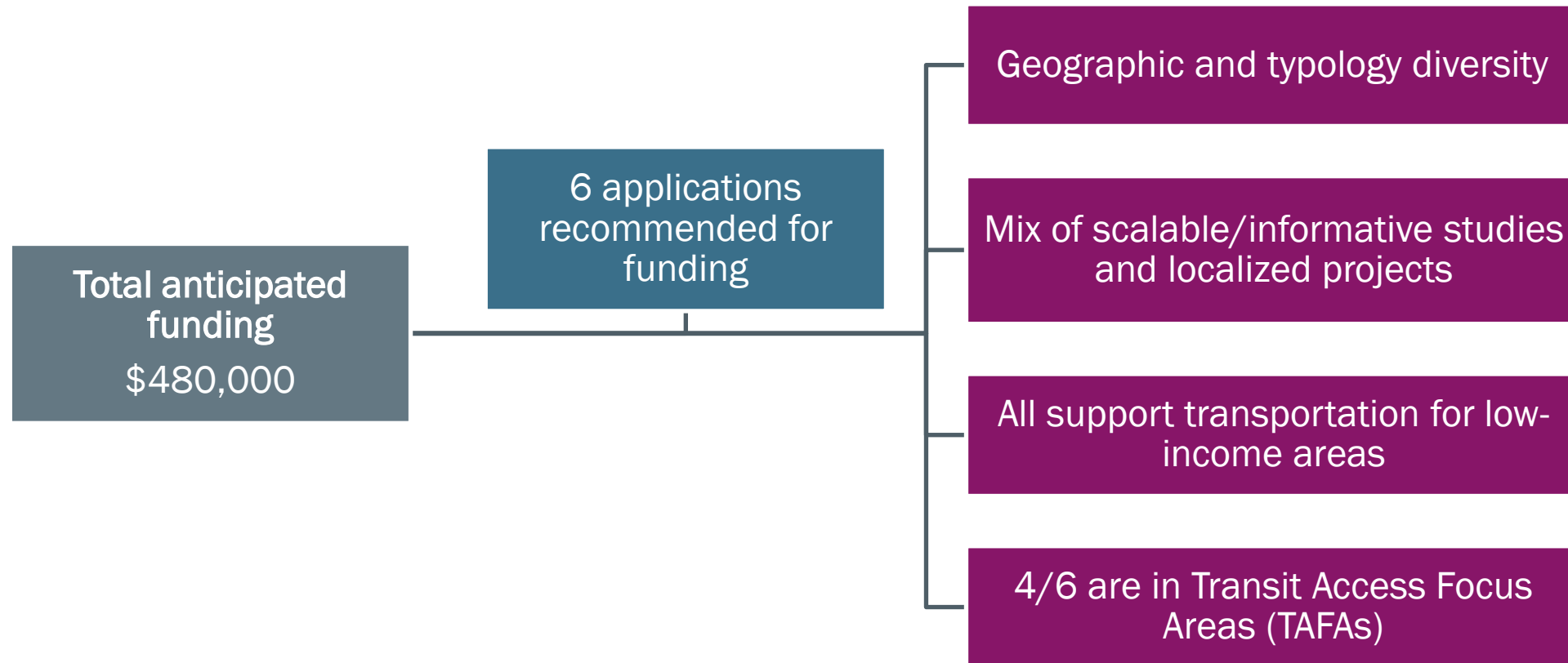
---



# Selection



# Overview of Recommendations



# Draft Funding Recommendations

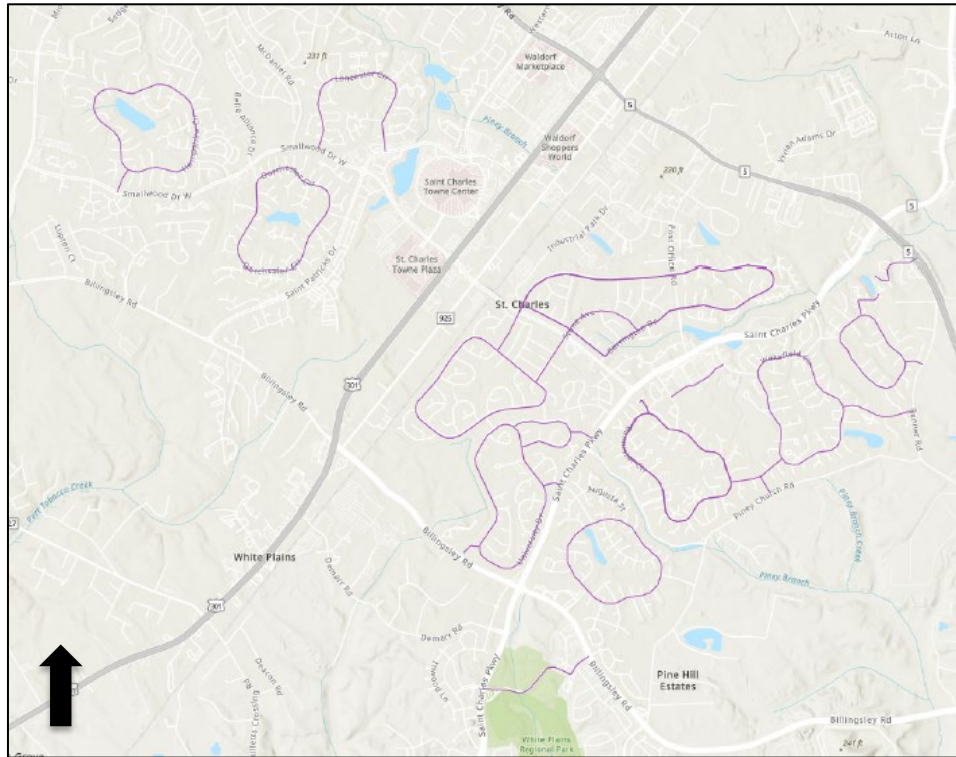
Jurisdiction	Project	Funding
Charles County	Neighborhood Greenway Guidelines and Strategy Toolkit	\$60,000
Montgomery County	Domer Avenue Neighborhood Greenway	\$100,000
City of Rockville	A Bench for Every Bus Stop: A Feasibility Study to Provide Seating for All Bus Stops in Rockville	\$80,000
City of Alexandria	Bicycle Network Gap Analysis and Conceptual Design	\$80,000
Arlington County	North Carlin Springs Road Multimodal Alternatives Analysis	\$80,000
Prince William County	Parking Demand Study	\$80,000



# Neighborhood Greenway Guidelines and Strategy Toolkit

## Charles County - \$60,000

Waldorf Neighborhoods Identified for Greenway Traffic Calming Strategies



Charles County

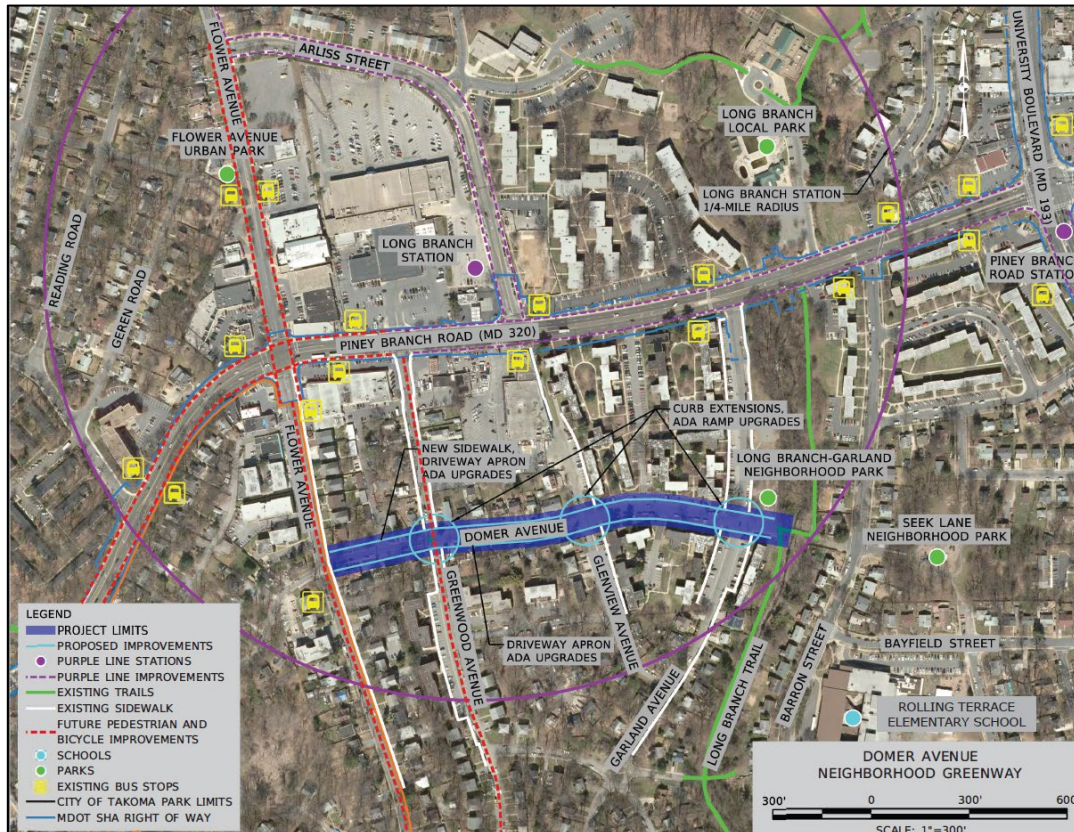


Google Street View



# Domer Avenue Neighborhood Greenway

## Montgomery County - \$100,000



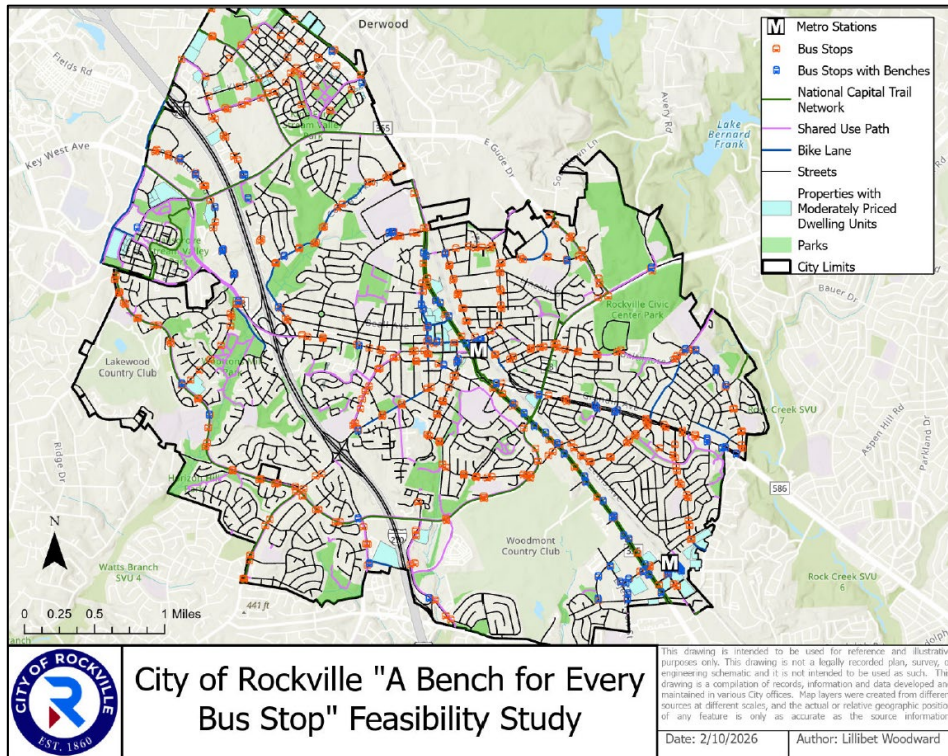
Montgomery County



Google Street View

# A Bench for Every Bus Stop: A Feasibility Study to Provide Seating for All Bus Stops in Rockville

City of Rockville, MD - \$80,000



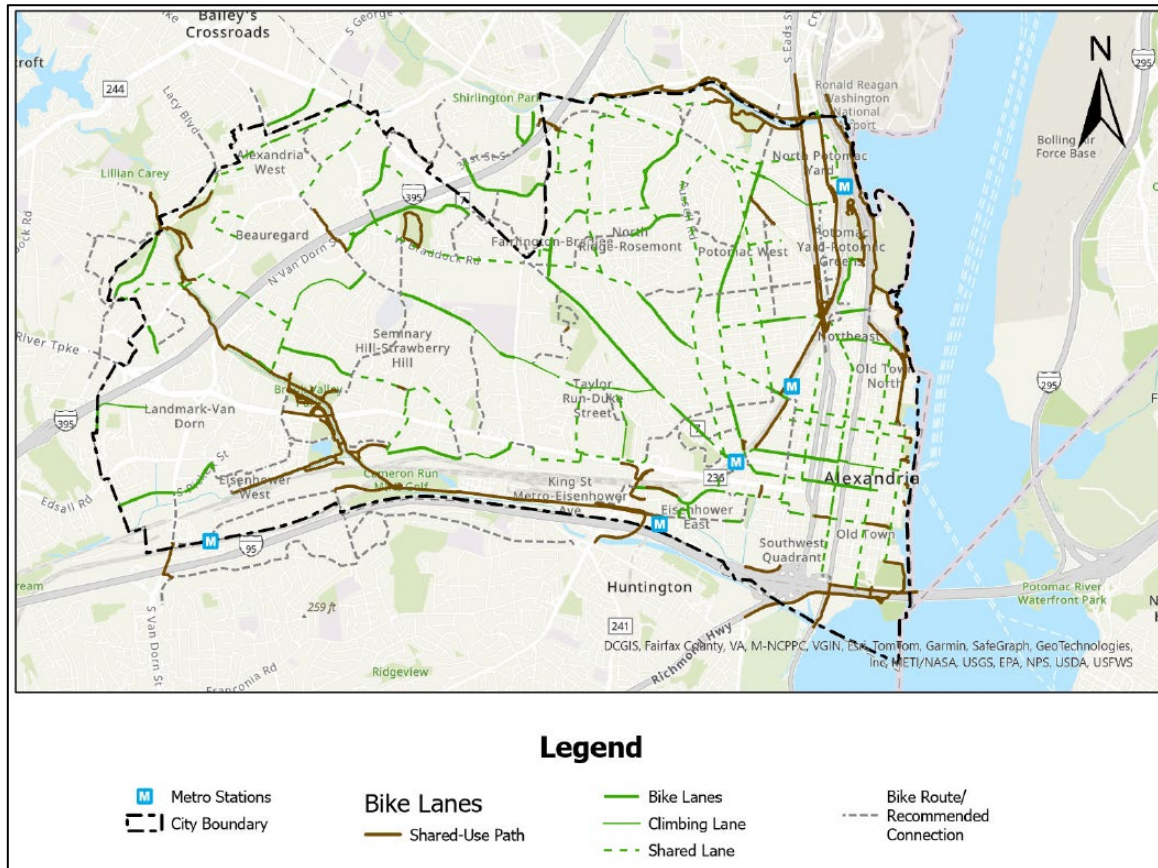
City of Rockville



Google Street View

# Bicycle Network Gap Analysis and Conceptual Design

City of Alexandria, VA - \$80,000



City of Alexandria



City of Alexandria

# North Carlin Springs Road Multimodal Alternatives Analysis

Arlington County, VA - \$80,000



Arlington County



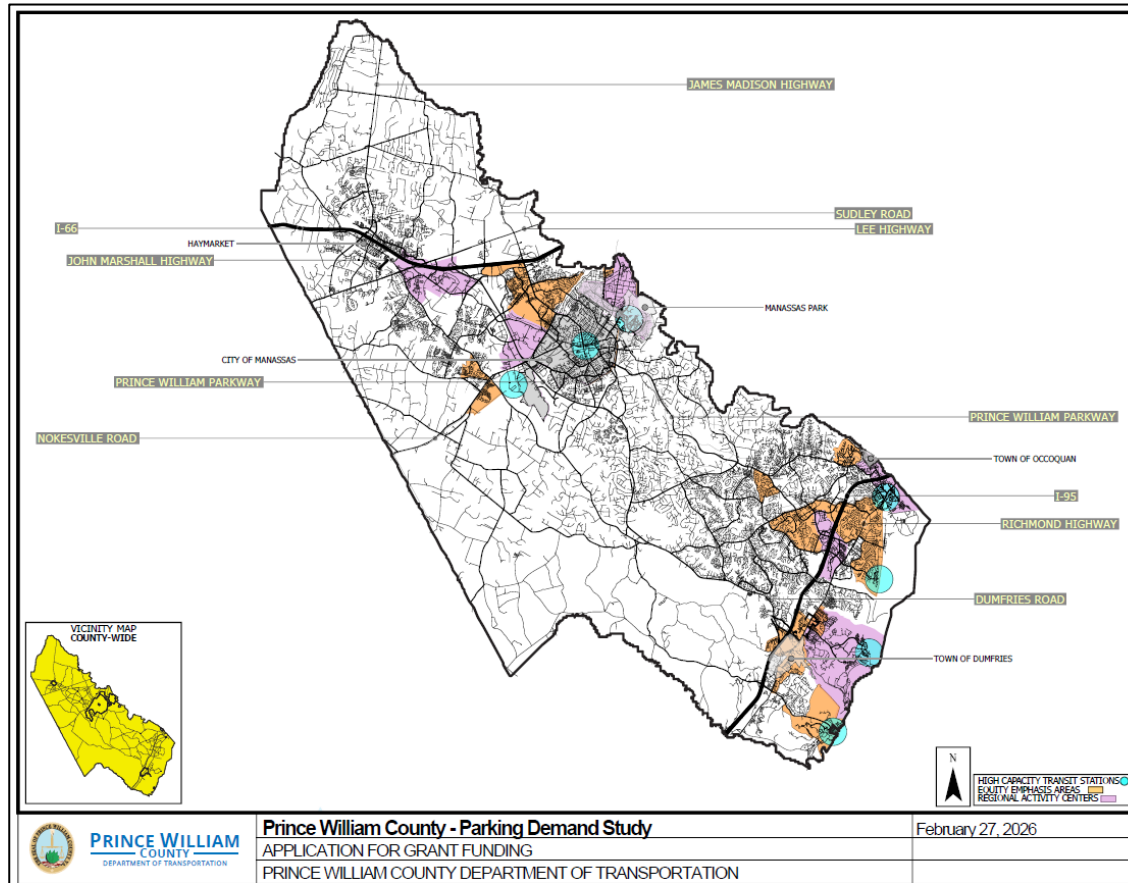
National Capital Region  
Transportation Planning Board



Google Street View

# Parking Demand Study

Prince William County, VA - \$80,000



Your at Home Team



Drees Homes



National Capital Region  
**Transportation Planning Board**

# Next Steps

---

- Present project recommendations to TPB for approval on May 20
- Begin consultant selection process in June
- Get projects started in September



## Janie Nham

Transportation Planner  
[jnham@mwkog.org](mailto:jnham@mwkog.org)

## Jamie Bufkin

Transportation Planner  
[jbufkin@mwkog.org](mailto:jbufkin@mwkog.org)

[mwkog.org/tpb](http://mwkog.org/tpb)

---

Metropolitan Washington Council of Governments  
777 North Capitol Street NE, Suite 300  
Washington, DC 20002

